

**NOTICE!!**

**These documents have been scanned!**

**Do not place un-scanned documents beneath this notice!**

**Do not remove this notice from this file!**

GPO Jacket No. 560-102  
Print Order 61540  
Rise Business Services, LLC  
Job=AZ15 5/20/2019



Box Number= AZ15073



Claim Begin-End: AMC453864-AMC453864

1 Initial Receipt



AZ15073-23

AMC446336-AMC453881

**United States Department of the Interior**  
**Bureau of Land Management**  
 DIV OF LANDS, MINRLS & ENERGY  
 ONE N CENTRAL AVE  
 PHOENIX, AZ 85004 -4427  
 Phone: 602-417-9200

Receipt

No: 4394346

<b>Transaction #:</b> 4512312	
<b>Date of Transaction:</b> 03/11/2019	
<b>CUSTOMER:</b>	
ARIZONA PROSPECTORS ASSOCIATION 4945 W MONTE CRISTO AVE GLENDALE, AZ 85306-2637 US	

**ENTERED**  
 MAR 12 2019  
 BY *[Signature]*

LINE #	QTY	DESCRIPTION	REMARKS	UNIT PRICE	TOTAL
1	1.00	LOCATABLE MINERALS / MINING CLAIMS-NEW, UNADJUD, ONE OR MORE AUTH NOS / NEW MINING CLAIM PROCESSING FEE <b>CASES: AMC453864/\$20.00</b>		- n/a -	20.00
2	1.00	LOCATABLE MINERALS / MINING CLAIMS-NEW, UNADJUD, ONE OR MORE AUTH NOS / NEW MINING CLAIMS LOCATION FEE <b>CASES: AMC453864/\$37.00</b>		- n/a -	37.00
3	1.00	LOCATABLE MINERALS / MINING CLAIMS-NEW, UNADJUD, ONE OR MORE AUTH NOS / NEW MINING CLAIMS MAINTENANCE FEE <b>CASES: AMC453864/\$155.00</b>		- n/a -	155.00
<b>TOTAL:</b>					<b>\$212.00</b>

PAYMENT INFORMATION			
1	<b>AMOUNT:</b>	212.00	<b>POSTMARKED:</b> N/A
	<b>TYPE:</b>	CHECK	<b>RECEIVED:</b> 03/08/2019
	<b>CHECK NO:</b>	1478	
	<b>NAME:</b>	ARIZONA PROSPECTORS ASSOCIATION 4945 W MONTE CRISTO AVE GLENDALE AZ 85306-2637 US	

REMARKS

This receipt was generated by the automated BLM Collections and Billing System and is a paper representation of a portion of the official electronic record contained therein.

INTERE  
MAR 12 2018  
BY



**NOTICE!!**

**These documents have been scanned!**

**Do not place un-scanned documents beneath this notice!**

**Do not remove this notice from this file!**

GPO Jacket No. 560-102  
Print Order 61540  
Rise Business Services, LLC  
Job=AZ15 5/20/2019



Box Number= AZ15073



Claim Begin-End: AMC453864-AMC453864

2 Correspondence



AZ15073-23

AMC446336-AMC453881



**NO  
DOCUMENTS  
FOUND**

NO DOCUMENTS FOUND  
NO DOCUMENTS FOUND

**NOTICE!!**

**These documents have been scanned!**

**Do not place un-scanned documents beneath this notice!**

**Do not remove this notice from this file!**

GPO Jacket No. 560-102  
Print Order 61540  
Rise Business Services, LLC  
Job=AZ15 5/20/2019



Box Number= AZ15073



Claim Begin-End: AMC453864-AMC453864

3 Transfers



AZ15073-23

AMC446336-AMC453881



**NO  
DOCUMENTS  
FOUND**

NO DOCUMENTS FOUND  
NO DOCUMENTS FOUND

**NOTICE!!**

**These documents have been scanned!**

**Do not place un-scanned documents beneath this notice!**

**Do not remove this notice from this file!**

GPO Jacket No. 560-102  
Print Order 61540  
Rise Business Services, LLC  
Job=AZ15 5/20/2019



Box Number= AZ15073



Claim Begin-End: AMC453864-AMC453864

4 Annual Filings



AZ15073-23

AMC446336-AMC453881



**NO  
DOCUMENTS  
FOUND**

NO DOCUMENTS FOUND  
NO DOCUMENTS FOUND

**NOTICE!!**

**These documents have been scanned!**

**Do not place un-scanned documents beneath this notice!**

**Do not remove this notice from this file!**

GPO Jacket No. 560-102  
Print Order 61540  
Rise Business Services, LLC  
Job=AZ15 5/20/2019



Box Number= AZ15073



Claim Begin-End: AMC453864-AMC453864

5 Miscellaneous



AZ15073-23

AMC446336-AMC453881



PLEASE TEXT/CALL  
@ 623-680-7767  
WHEN COMPLETE  
OR anyeagles@yahoo.com

UNITED STATES  
DEPARTMENT OF INTERIOR  
BUREAU OF LAND MANAGEMENT

AMC 452755  
453864

Relinquishment of Arizona Mining Claim(s)

(We) Print name ADA DAVID MAHONEY

Signature David Mahoney PRESIDENT OF THE ARIZONA PROSPECTORS ASSOC.

Hereby relinquish and abandon all right, title, and interest in the following described mining claim(s):

AMC Number	Legal description of claim location: (Township, Range, Section and quarter section)	Dates of Original locations	Volume and Page where recorded: County of <u>YAVAPAI</u> Arizona (if available)
452755	8N 5W 01 SE	12/17/2018	
452756	8N 4W 04 SW	11/27/2018	
453864	8N 4W 04 SW	11/27/2018	
		REQUEST REFUND	
		FOR 452756	
		AND 453864	
		AS NON LOCATABLE	

Date: April 17, 2020

State of: AZ

County of: Maricopa


On this 17th Day of April, in the year 2020

Before me, Cheyenne White, a notary public, personally appeared

David Mahoney, known to me (or proved to me on the oath of

DAVID MAHONEY to be the person whose name is subscribed to the within instrument,

and acknowledged that he (she or they) executed the same.



Cheyenne White

Notary Public in and for the State of

AZ

County of Maricopa

My commission expires:

311 entered for 12/03/2023

RECEIVED  
PHOENIX, ARIZONA  
2020 APR 22 A 9:49  
BLM STATE OFFICE

**Authorized Date**04/24/2020

**Instructions to Accounts**AZ BLM REFUND \$192, TO ARIZONA PROSPECTORS ASSOCIATION; FOR CLAIM CLOSED DUE TO LAND STATUS, ON AMC453864, RECEIPT #4394346. RM

**Login ID**6222

**Entry Date**04/24/2020

**Total Amount**\$192.00



**NOTICE!!**

**These documents have been scanned!**

**Do not place un-scanned documents beneath this notice!**

**Do not remove this notice from this file!**

GPO Jacket No. 560-102  
Print Order 61540  
Rise Business Services, LLC  
Job=AZ15 5/20/2019




Box Number= AZ15073



Claim Begin-End: AMC453864-AMC453864

6 Location Notices-Amendments and Supporting Documents



AZ15073-23

AMC446336-AMC453881



# MINING CLAIM STATUS REPORT

Data Entered: 3/12/2019

MTP Checked By: \_\_\_\_\_  
GEO Checked By: \_\_\_\_\_

LEAD SERIAL NUMBER: AMC 453864

thru AMC 453864

### NUMBER OF CLAIMS & TYPE:

- LODE
- PLACER
- ASSOCIATION PLACER
- MILL SITE
- TUNNEL SITE

### CHARGES:

Processing Fee @ \$20 = \$ 20  
 Location Fee @ \$37 = \$ 37  
 Maintenance Fee @ \$155 = \$ 155  
 Add'l Maint Fee for Assoc Placer = \$ \_\_\_\_\_  
**SUBTOTAL** \$ \_\_\_\_\_  
 Other Fees \$ \_\_\_\_\_  
 Other Fees \$ \_\_\_\_\_  
**TOTAL** \$ 212

TOTAL ACREAGE: \_\_\_\_\_ Per Claim  
(Placer Only)

NUMBER OF LOCATORS: \_\_\_\_\_

DOCUMENTS RECEIVED VIA: Over-the-Counter [ ] Mail [  ]  
TIMELY FILED: Yes [  ] No [ ]

LEGAL DESCRIPTION: T 8W R 4W SEC 4  
 T \_\_\_\_\_ R \_\_\_\_\_ SEC \_\_\_\_\_  
 T \_\_\_\_\_ R \_\_\_\_\_ SEC \_\_\_\_\_  
 T \_\_\_\_\_ R \_\_\_\_\_ SEC \_\_\_\_\_  
 T \_\_\_\_\_ R \_\_\_\_\_ SEC \_\_\_\_\_

BLM [ ] FOREST SERVICE [ ]  
WILDERNESS AREA [ ] SUBJ TO PL 359: Yes [ ] No [ ]

SPLIT ESTATE: N/A [ ] SX [ ] PX [ ] OTHER [ ]  
SRHA [ ] Was proper Notice filed if located on SHRA Land? Yes [ ] No [ ]

RECONVEYED MINERALS ON BLM LAND REQUIRE OPENING ORDER FROM 1944 TO 1993:  
Open to Entry On \_\_\_\_\_ N/A [ ]

COMMENTS/STATUS: VOID [ ] PARTIALLY VOID [ ] PVT MINERALS [ ] WITHDRAWN LANDS [ ]  
OTHER [ ]

[ ] Claimant acknowledges that portions of the following claim(s) site(s) may be void or voidable.

Printed Name of Claimant \_\_\_\_\_

Signature of Claimant \_\_\_\_\_

\*\*\*\*\*FINAL ADJUDICATION\*\*\*\*\*

DATE \_\_\_\_\_ INITIALS \_\_\_\_\_

AMC 453864



RETURN TO:  
DAVID MAHONEY  
16784 W ABERDEEN DR  
SURPRISE AZ 85374

**LOCATION NOTICE FOR PLACER MINING CLAIM**

Amendment BLM Serial # \_\_\_\_\_

NOTICE IS HEREBY GIVEN that the APA 10  
\_\_\_\_\_ placer mining claim has been located by  
ARIZONA PROSPECTORS ASSOCIATION whose current mailing  
address is 4945 W MONTE CRISTO AVE  
GLENDALE AZ 85306

RECEIVED  
BLM YAVAPAI COUNTY OFFICE  
2019 MAR -8 A 10:57  
PHOENIX, ARIZONA  
BLM  
Date  
Stamp

The general course of this claim is NORTH TO SOUTH and it is situated in YAVAPAI  
County, Arizona. This claim is 1320 feet in length and 660 feet in width.

20 Total Claim Acreage. This claim runs from the location monument on which this location notice is  
posted at the NE corner of the claim approximately 600 feet in a EASTERLY direction to the  
NE end line and 1320 feet in a SOUTHERLY direction to the SW end line. This claim is  
marked by four monuments, one at each corner of the claim.

The location monument on which this notice is posted is situated within Section 4, Township  
8 N, Range 4 W, Gila Salt River Base and Meridian, Arizona. This claim encompasses  
portions of the following legal subdivision(s) if located by legal subdivision or the following quarter section(s),  
section(s), Township(s) and Range(s) E 1/4 OF THE NW 1/4 OF THE SW CORNER  
OF SECTION 4 TOWNSHIP 8N RANGE 4W, Gila Salt River Base and Meridian, Arizona.

The locality of this claim with reference to some natural object or permanent monument and additional information  
(if any) concerning its locality are as follows: THE SW CORNER OF THE CLAIM IS  
1320 FT AND 660 FT FROM THE SW CORNER OF SECTION 4 TOWNSHIP  
8N RANGE 4W The above information is shown on the attached map.

DATED AND POSTED on the ground this 20 day of FEBRUARY, 2019.

LOCATOR(s)  AGENT

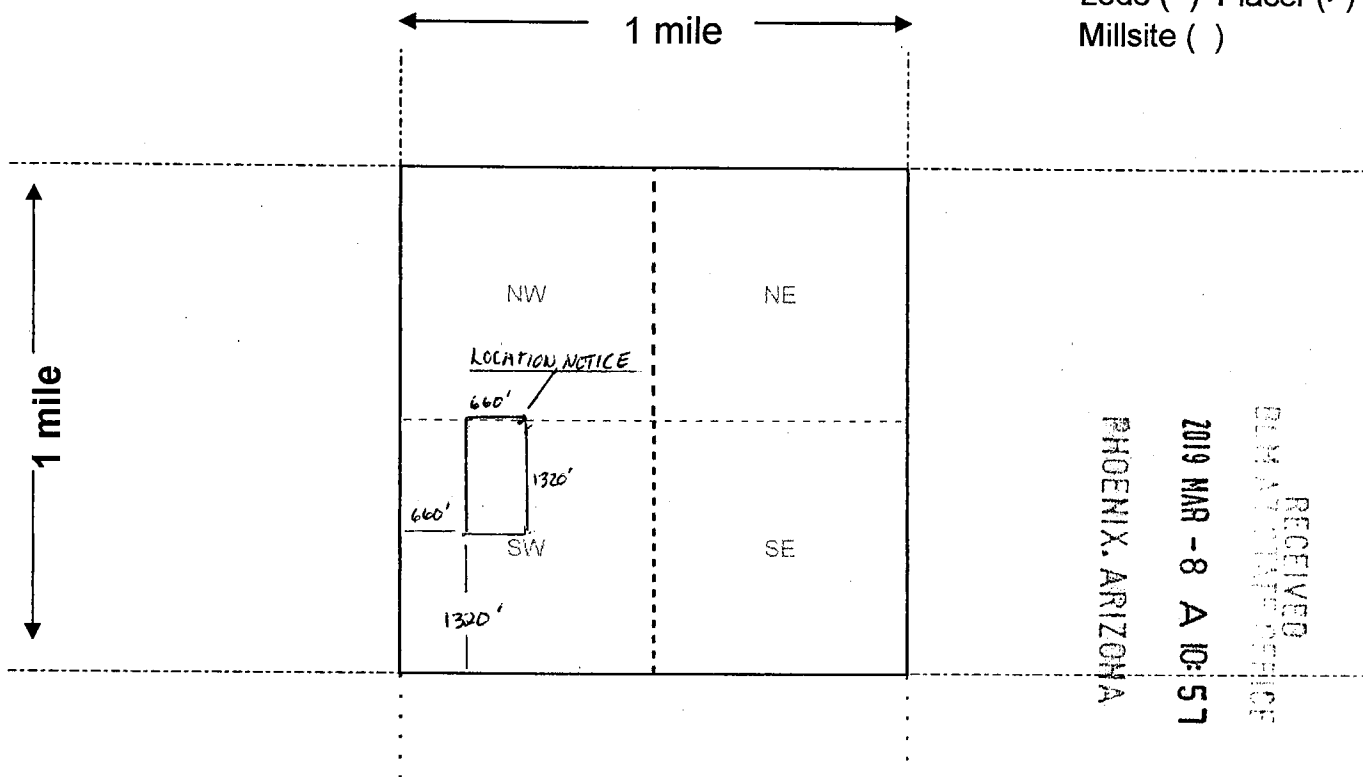
Print Name(s) Ted Henderson

Signature(s) Ted Henderson

AMC453864

**MINING CLAIM MAP**

Lode ( ) Placer (✓)  
Millsite ( )



RECEIVED  
BLM STATE SERVICE  
2019 MAR - 8 A 10:57  
PHOENIX, ARIZONA

Scale: 1" = 2000 feet



1. The above map depicts the APA 10 mining claim, which is located in Section (s) 4, Township 8 N, Range 4 W, Gila and Salt River Base and Meridian, YAVAPAI County, Arizona. Total claim acreage is 20 ACRES

2. The type of corner and location monuments used are as follows: 2" PVC WITH GREEN AND ORANGE CAPS

3. The bearings and distances in degrees and feet between claim corners and to a public land survey monument are as depicted on the map.

4. If the claim is a placer or millsite claim with exterior limits conforming to legal subdivisions of the public survey, provide a legal description of the claim E 1/4 OF THE NW 1/4 OF THE SW CORNER OF SECTION 4 TOWNSHIP 8N RANGE 4W

AMC453864



SPECIAL POWER OF ATTORNEY

The, Arizona Prospectors Association (APA), located at 4945 W Monte Cristo Ave hereby appoints bill Counts of 2220 E Hillery Drive, Phoenix, AZ 85022, Attorney-in-Fact ("Agent") for the purposes expressed herein.

APA hereby revokes any and all powers of attorney that previously have been signed only to the extent that any such power of attorney covers the same subject matter of this power of attorney.

The Agent shall have full power and authority to act on APA behalf but only to the extent permitted by this Special Power of Attorney. Such Agent's powers shall include but be limited to the following:

1. Prepare and file placer mining claim forms in behalf of Arizona Prospectors Association as required by United States Department of the Interior, Bureau of Land Management, Arizona State Office and appropriate Arizona County agencies.
  
2. Act in behalf and represent Arizona Prospectors Association in resolution of placer claim issues with United States Department of the Interior, Bureau of Land Management, Arizona State Office and appropriate Arizona County agencies.

This power shall include the power to sign any documents that may be required by the United States Department of the Interior, Bureau of Land Management, Arizona State Office and appropriate Arizona County agencies.

APA hereby grants to such Agents the full right, power, and authority to do every act, deed, and thing necessary or advisable to be done regarding the above powers, as fully as if authorized by the APA and performed by one of its duly authorized officers.

Any power or authority granted to such Agent under this document shall be limited to the extent necessary to prevent this Power of Attorney from acting beyond the limitations of this document.

The Agent shall not be liable for any loss that results from a judgment error that was made in good faith. However, such Agent shall be liable for willful misconduct or the failure to act in good faith while acting under the authority of this Power of Attorney.

AMC453864

RECEIVED  
BLM ARIZONA OFFICE  
2019 MAR - 8 A 10: 56  
PHOENIX, ARIZONA

ACCEPTANCE BY AGENT

The undersigned, Bill Counts, having been designated as the Agent in the foregoing Power of Attorney, hereby accepts appointment as such Agent, subject to the terms and conditions of such Power of Attorney.

Dated this 12 day of DECEMBER, 2018.

William Counts

STATE OF ARIZONA )

) ss.

County of Maricopa )

I, Vehanoosh Haytaian, the undersigned Notary Public in and for said State and County, declare that William Carroll Counts, as the agent, personally appeared before me and his identity has been proven to me on the basis of satisfactory evidence; and that he has dated and signed or marked the foregoing document in my presence and has acknowledged to me that he signed the foregoing Special Power of Attorney for the uses and purposes therein stated.

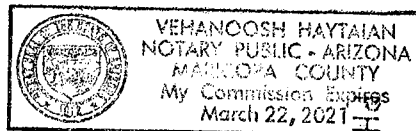
WITNESS MY HAND AND OFFICIAL SEAL this 12th day of Dec, 2018.

Vehanoosh Haytaian

Notary Public

My Commission Expires: (Seal)

03 22 2021



PHOENIX, ARIZONA  
2019 MAR - 8 A.M.

AMC453864

Upon request by an officer of APA, such agent shall provide an accounting for all funds handled and all acts performed as such agent, and such agent shall be entitled to reimbursement of all reasonable expenses incurred on behalf of APA in connection with this Power of Attorney.

This Power of Attorney shall become effective immediately, however this Power may be revoked by Arizona Prospectors Association at any time by providing written notice to my Agents.

If the Agent designated above cannot serve or continue to serve or is unavailable to serve, Ted Henderson, currently residing at 3531 W. Maryland Ave, Phoenix AZ 85019 is appointed to serve as the Alternate Agent. The Alternate Agent shall not be liable for any act or omission of the initial Agent nor shall the Alternate Agent be required to take any steps whatsoever to investigate or address any breach of fiduciary obligation which may have resulted from the management of my assets by the initial Agent. In addition, no Alternate Agent shall have any duty to review the accounts of the initial Agent.

Dated this 11 day of Dec, 2018

ARIZONA PROSPECTORS ASSOCIATION

By: Ted Henderson  
Ted Henderson, President

STATE OF ARIZONA )

)SS.

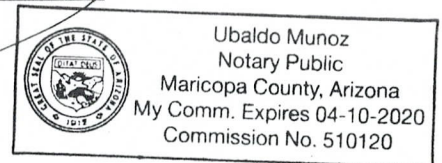
County of Maricopa )

I, Ubaldo Munoz, the undersigned Notary Public in and for said State and County, declare that Ted Ray Henderson, the President of the Arizona Prospectors Association, Inc., an Arizona corporation, as principal, personally appeared before me and his identity has been proven to me on the basis of satisfactory evidence; and has dated and signed or marked the foregoing document in my presence and has acknowledged to me that he signed the foregoing Special Power of Attorney for the uses and purposes therein stated as a duly-authorized officer of Arizona Prospectors Association.

WITNESS MY HAND AND OFFICIAL SEAL this 11<sup>th</sup> day of December, 2018.

Notary Public

My Commission Expires: (Seal)



RECEIVED  
BIRMINGHAM STAFF OFFICE  
2019 MAR -8 A 10:51  
PHOENIX, ARIZONA

AMC453864



ACCEPTANCE OF ALTERNATE AGENT

The undersigned, Ted Henderson, having been designated as the Alternate Agent in the foregoing Power of Attorney, hereby accepts appointment as such Agent, subject to the terms and conditions of such Power of Attorney.

Dated this 11 day of Dec, 2018.

Ted Henderson

STATE OF ARIZONA )

) ss.

County of Maricopa )

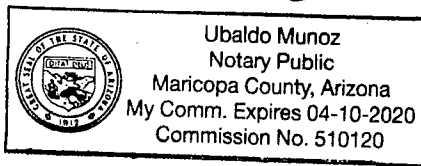
I, Ubaldo Munoz, the undersigned Notary Public in and for said State and County, declare that Ted Ray Henderson, as the agent, personally appeared before me and his identity has been proven to me on the basis of satisfactory evidence; and that he has dated and signed or marked the foregoing document in my presence and has acknowledged to me that he signed the foregoing Special Power of Attorney for the uses and purposes therein stated.

WITNESS MY HAND AND OFFICIAL SEAL this 11 day of December, 2018.

[Signature]  
Notary Public

My Commission Expires: (Seal)

04-10-2020



RECEIVED  
BLM AT GLENDALE OFFICE  
2019 MAR - 8 A 10: 56  
PHOENIX, ARIZONA

AMC453864

DEPARTMENT OF THE INTERIOR  
BUREAU OF LAND MANAGEMENT  
Case Recordation

**Geographic Report with Land**

Disposition is equal to **AUTHORIZED , CANCELLED , EXPIRED , PENDING , REJECTED , RELINQUISHED ,  
WITHDRAWN**

**and** Meridian Township Range Section is equal to **14 0080N 0040W 004**

**and** Admin State is equal to **AZ**

DEPARTMENT OF THE INTERIOR  
BUREAU OF LAND MANAGEMENT  
Geographic Report with Land

Survey Number	Case Within Funding Range Y= ELSE BULL ELD N=	Township	Meridian Code	Geo State	Admin State	Case Suspension Flag	Survey Status	Suspension Flag	Disposition	Admin Agency Code	Admin Agency	Survey Type	Category Code	Section	Total Case Acres - Address	Adjusted Part	Serial Number Full	Serial Number	Total Case Acres (Full Case)
		0600N	H	AZ	AZ	N		N	UNRECORDED	21000000	BUREAU OF LAND MANAGEMENT	ALD	211011	004	1,201.070	SE	42A 015833	42A 015833	0.000
									EXP/RED	21000000	BUREAU OF LAND MANAGEMENT	FF	282000	004	1,200	PORTION OF	42A 015844	42A 015844	2.820
									EXP/RED	21000000	BUREAU OF LAND MANAGEMENT	FF	282000	004	1,200	PORTION OF	42A 015844	42A 015844	0.000
									EXP/RED	21000000	BUREAU OF LAND MANAGEMENT	FF	282000	004	1,200	PORTION OF	42A 015855	42A 015855	0.000
									EXP/RED	21000000	BUREAU OF LAND MANAGEMENT	FF	282000	004	1,200	PORTION OF	42A 015844	42A 015844	0.000
									EXP/RED	21000000	BUREAU OF LAND MANAGEMENT	FF	282000	004	1,200	PORTION OF	42A 015855	42A 015855	0.000

NO WARRANTY IS MADE BY BLM  
FOR THE ACCURACY OF THE DATA  
PURPOSES NOT INTENDED BY BLM



DEPARTMENT OF THE INTERIOR  
BUREAU OF LAND MANAGEMENT  
Case Recordation  
Geographic Report with Land

Admin State: AZ  
Geo State: AZ  
Serial Number: AZA 012833

Total Case Acres: 3,201.070

Casetype	Case Disp	Mer	Twp	Rng	Sec	Sur Type	Sur Nr	Suf	Subdivision	Pending Action
231201	AUTHORIZED	14	0080N	0040W	004	ALIQ			S2;	
						LOTS			1,2,7,8;	

Admin State: AZ  
Geo State: AZ  
Serial Number: AZA 030545

Total Case Acres: 2.820

Casetype	Case Disp	Mer	Twp	Rng	Sec	Sur Type	Sur Nr	Suf	Subdivision	Pending Action
281001	AUTHORIZED	14	0080N	0040W	004	ALIQ			SESW;	

Admin State: AZ  
Geo State: AZ  
Serial Number: AZA 031568

Total Case Acres: 1.000

Casetype	Case Disp	Mer	Twp	Rng	Sec	Sur Type	Sur Nr	Suf	Subdivision	Pending Action
293200	EXPIRED	14	0080N	0040W	004	FF			PORTION OF;	

Admin State: AZ  
Geo State: AZ  
Serial Number: AZA 035151

Total Case Acres: 1.000

Casetype	Case Disp	Mer	Twp	Rng	Sec	Sur Type	Sur Nr	Suf	Subdivision	Pending Action
293200	PENDING	14	0080N	0040W	004	FF			PORTION OF;	



TOWNSHIP 08 NORTH RANGE 04 WEST OF THE GILA & SALT RIVER MERIDIAN, ARIZONA

SECS	SUBDIVISION																Acres	Kind of Entry or Purpose	Serial Number or Order Number	Action Date	Remarks					
	NE 1/4				NW 1/4				SW 1/4				SE 1/4									Lots	Other Description			
	NE	NW	SW	SE	NE	NW	SW	SE	NE	NW	SW	SE	NE	NW	SW	SE										
For orders affecting disposal or use of unidentified lands withdrawn for classification, minerals, water, and/or other public purposes, and Indian treaties, refer to Index to Miscellaneous Documents																										
7									X				X				X	X			160.00	PATENT / CE	201	3/10/1886		
																					24.01	PATENT / ME	44749	3/27/1907	MC 602;	
18																					152.00	PATENT / ME	41367	5/21/1908	MC 506; 8N 5W;	
30																										
																					112.96	PATENT / ME	46760	5/21/1908	MC 382; OTHER TPS: 7N 4W, 7N 5W;	
																						STATE GRANT	ACT OF CONGRESS	6/20/1910	TITLE TO STATE TO FIX ON APPROVAL OF SURVEY; SUBJECT TO PRIOR RIGHTS;	
7																										
8																										
9																										
18																										
19																						RW RESERVOIR	PHX-011610	6/7/1911	CANC 6/10/1948; 8N 5W;	
31						X			X	X	X	X					X					EO WDL PWR SITE RESERVE	188	6/16/1911	SO INTPR 184, 8/9/1932; REV 11/20/1972; PLO REV 5303, 11/20/1972;	
8													X	X	X	X					160.00	PATENT / HE	274596	6/11/1912		
9	X	X	X																		120.00	HE	PHX-021305	2/18/1913	REL 4/13/1916;	
1																					55.51	PATENT / ME	342524	6/20/1913	9N 4W;	
7																										
31																						RW RESERVOIR	PHX-011611	10/26/1914	CANC 6/10/1948; OTHER TPS: 6N 4W, 7N 4W, 8N 5W;	
9						X	X	X									X				160.00	PATENT / HE	513164	2/12/1916		
9	X	X	X																		120.00	HE	PHX-030022	4/13/1916	REL 2/6/1923;	
28					X	X	X	X	X	X	X	X	X	X	X	X					480.00	SRHE	PHX-036997	12/19/1919	CANC 6/11/1925;	
7																	X									
8	X	X	X	X	X	X	X	X	X	X	X	X	X	X	X	X										
9					X	X	X														640.00	SRHE	PHX-050482	9/7/1921	REL 2/5/1923;	
27																										
34																										
35																										
36																					2560.00	PERMIT / OG	PHX-051135	11/18/1921	CANC 3/30/1928;	
3		X			X	X	X	X	X	X	X	X														
4			X										X	X			X	X								




M

Ms. Linda Mahoney  
W  
16784 W Aberdeen Dr.  
Surprise, AZ 85374-6860

PHOENIX AZ 852

06 MAR 2019 PM 8 L



RECEIVED  
BLM AZ STATE OFFICE

2019 MAR -8 A 10:58

PHOENIX, ARIZONA

BUREAU OF LAND MANAGEMENT  
1 W. CENTRAL, SUITE 800  
PHOENIX, AZ  
85004

85004-442700

